

ATLAS

OF

IX

DEKOR

COUNTY

IOWA,

DRAWN FROM ACTUAL SURVEYS
AND THE COUNTY RECORDS

To which is added

A RAIL ROAD & SECTIONAL MAP

of the State of

IOWA.

Published by

HARRISON & WARNER

CLINTON, IOWA

& 31 South 6th St. Philad^a.

Eng^d by Worley & Bracher,
31 South 6th St Phil^a

1874.

Printed by H. J. Toudy & Co.
529 Chestnut St Philad^a

Oldach & Mergenthaler Bookbinders,
S E Cor 4th & Cherry Sts Philad^a

*G
1433
K3H38
1874

20 Sept. 1944 - H.M. Gardner . \$7.00

TABLE OF CONTENTS.

	PAGE		PAGE
Title	1	Township 74 North, Range 10 West	7
Contents	3	" 75 " " 10 " 	9
Air-Line Distances	4	" 76 " " 10 " 	11
Outline Plan of Keokuk County	5	" 77 " " 10 " 	13
Baden Village	45	" 74 " " 11 " 	15
Coal Creek Village	23	" 75 " " 11 " 	17
Harper "	45	" 76 " " 11 " 	19
Ioka "	45	" 77 " " 11 " 	21
Keota "	23	" 74 " " 12 " 	25
Lancaster "	30	" 75 " " 12 " 	27
Martinsburgh "	23	" 76 " " 12 " 	33
Petersburgh "	23	" 77 " " 12 " 	35
Richland "	45	" 74 " " 13 " 	37
Sigourney	31	" 75 " " 13 " 	39
Sigourney Directory	30	" 76 " " 13 " 	41
South English Village	23	" 77 " " 13 " 	43
Springfield	45	Railroad and Sectional Map of the State of Iowa	48, 49
Talleyrand	30	Census Tables	4
Webster	45		

Table of Air-Line Distances

FOR

KEOKUK COUNTY, IOWA.

Baden	Baden.																			
Coal Creek	18.3	Coal Creek.																		
Harper	2.0	18.5	Harper.																	
Ioka	11.6	22.7	13.4	Ioka.																
Keota	6.0	23.4	5.0	15.7	Keota.															
Lancaster	6.7	16.3	8.6	7.0	12.7	Lancaster.														
Martinsburgh	14.7	19.4	16.6	6.5	20.2	8.2	Martinsburgh.													
Petersburgh	15.4	3.5	16.0	19.1	20.9	12.9	16.0	Petersburgh.												
Richland	11.2	27.0	12.7	7.0	12.6	11.0	13.5	23.8	Richland.											
Sigourney	7.1	12.2	8.3	11.5	13.2	4.5	11.1	8.9	15.0	Sigourney.										
South English	8.0	16.0	6.4	19.0	9.1	13.0	21.0	14.4	19.0	10.4	South English.									
Springfield	16.0	6.0	17.0	17.5	21.7	12.0	13.5	3.4	22.8	8.8	16.6	Springfield.								
Talleyrand	6.0	24.3	6.5	11.6	5.0	10.5	17.0	21.2	7.7	12.8	12.5	21.5	Talleyrand.							
Webster	8.8	11.6	8.0	18.1	12.4	11.3	18.5	10.0	19.7	7.5	4.6	12.1	14.5	Webster.						

POPULATION

OF THE

STATE OF IOWA, BY COUNTIES.

Counties.	Population.	Counties.	Population.	Counties.	Population.
Adair.....	3,982	Fremont.....	11,174	Muscatine.....	21,688
Adams.....	4,614	Greene.....	4,627	O'Brien.....	715
Allamakee.....	17,868	Grundy.....	6,398	Osceola.....
Appanoose.....	16,456	Guthrie.....	7,061	Page.....	9,974
Audubon.....	1,212	Hamilton.....	6,065	Palo Alto.....	1,334
Benton.....	22,454	Hancock.....	999	Plymouth.....	2,199
Black Hawk.....	21,706	Hardin.....	13,686	Pocahontas.....	1,446
Boone.....	14,576	Harrison.....	8,931	Polk.....	27,857
Bremer.....	12,528	Henry.....	21,463	Pottawatomie.....	16,893
Buchanan.....	17,034	Howard.....	6,282	Poweshiek.....	15,581
Buena Vista.....	1,585	Humboldt.....	2,596	Ringgold.....	5,692
Butler.....	9,951	Ida.....	226	Sac.....	1,411
Calhoun.....	1,602	Iowa.....	16,642	Scott.....	38,599
Carroll.....	2,451	Jackson.....	22,620	Shelby.....	2,540
Cass.....	5,464	Jasper.....	22,116	Sioux.....	576
Cedar.....	19,731	Jefferson.....	17,839	Story.....	11,651
Cerro Gordo.....	4,722	Johnson.....	24,898	Tama.....	16,131
Cherokee.....	1,967	Jones.....	19,731	Taylor.....	6,989
Chickasaw.....	10,180	Keokuk.....	19,434	Union.....	5,986
Clarke.....	8,735	Kossuth.....	3,351	Van Buren.....	17,672
Clay.....	1,523	Lee.....	37,210	Wapello.....	22,346
Clayton.....	27,771	Linn.....	28,785	Warren.....	17,982
Clinton.....	35,357	Louisia.....	12,869	Washington.....	18,952
Crawford.....	2,530	Lucas.....	10,388	Wayne.....	11,287
Crocker.....	Lyon.....	221	Webster.....	10,484
Dallas.....	12,019	Madison.....	13,884	Winneshiek.....	23,570
Davis.....	15,565	Mahaska.....	22,508	Woodbury.....	6,172
Decatur.....	12,018	Marion.....	24,434	Wright.....	2,892
Delaware.....	17,432	Marshall.....	17,576	2,392
Des Moines.....	27,258	Mills.....	8,718	Total	1,191,720
Dickinson.....	1,389	Mitchell.....	9,583		
Dubuque.....	38,969	Monona.....	3,654		
Emmet.....	1,392	Monroe.....	12,724		
Fayette.....	16,973	Montgomery.....	5,934		
Floyd.....	10,768				
Franklin.....	4,738				

POPULATION

OF

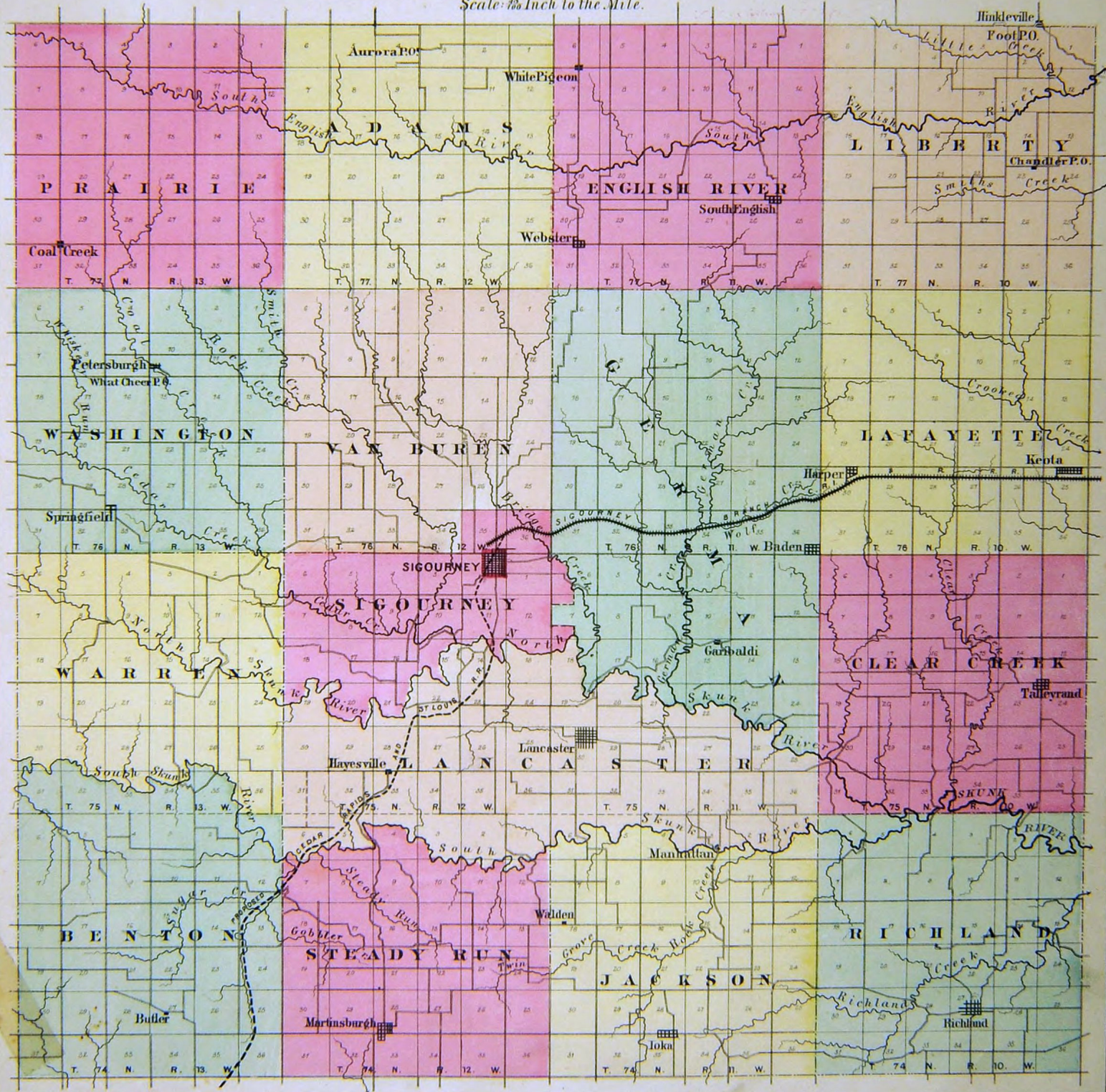
KEOKUK COUNTY,

BY TOWNSHIPS.

Adams.....	866
Benton.....	1309
Clear Creek.....	1118
English River.....	1221
German.....	1512
Jackson.....	1528
Lafayette.....	959
Lancaster.....	1525
Lancaster.....	135
Liberty.....	1135
Prairie.....	704
Richland.....	1585
Sigourney.....	1637
Sigourney.....	992
Steady Run.....	1038
Van Buren.....	1031
Warren.....	799
Washington.....	1467

Outline Map of KEOKUK CO. IOWA.

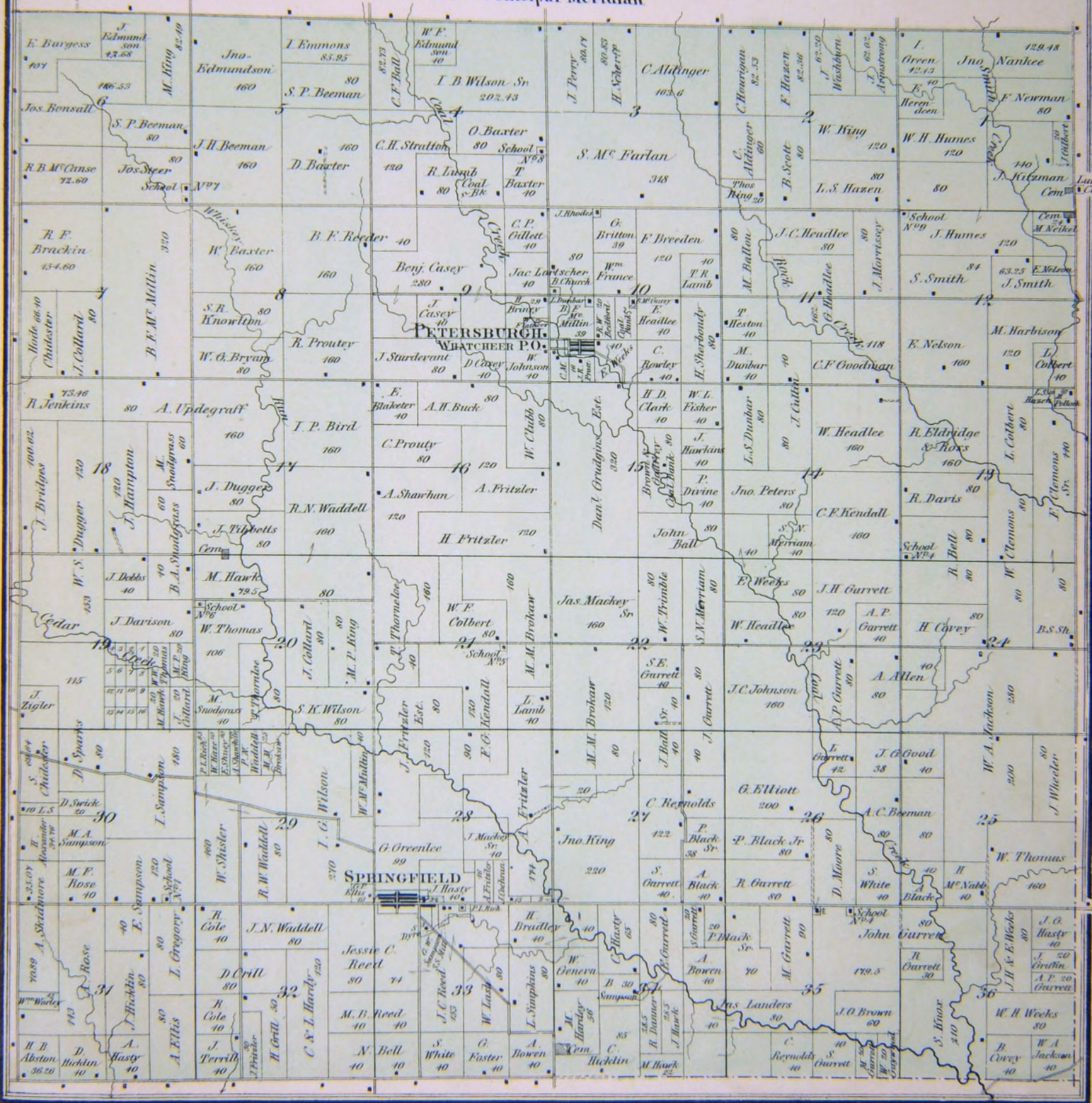
Scale: 1/80 Inch to the Mile.



KEOKUK CO. ATLAS
WASHINGTON

Scale 2 Inches to a Mile.

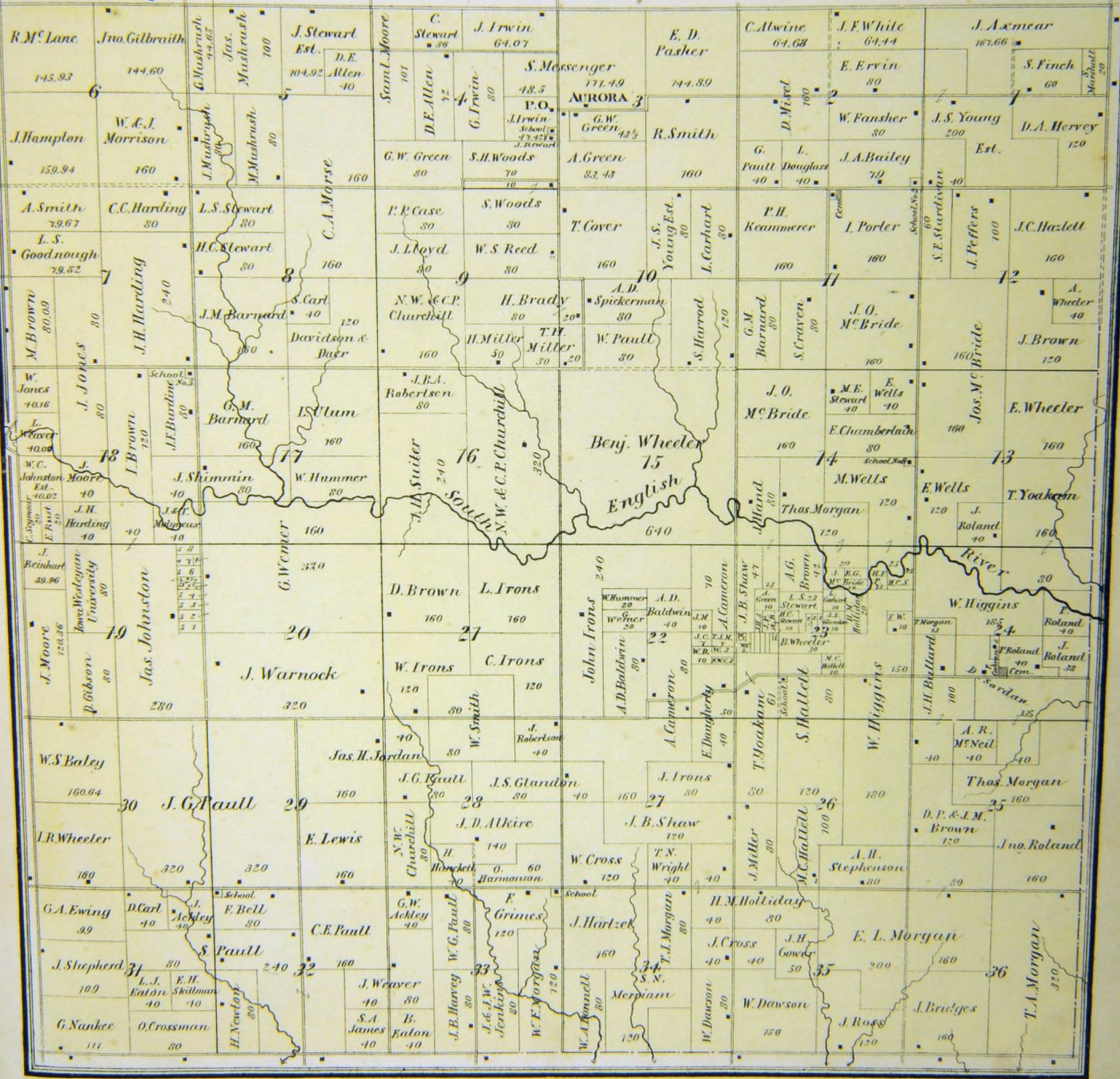
Township 76 North, Range 13 West
of 5th Principal Meridian



ADAMS

Township 77 North, Range 12 West
of 5th Principal Meridian

Scale 2 Inches to a Mile.

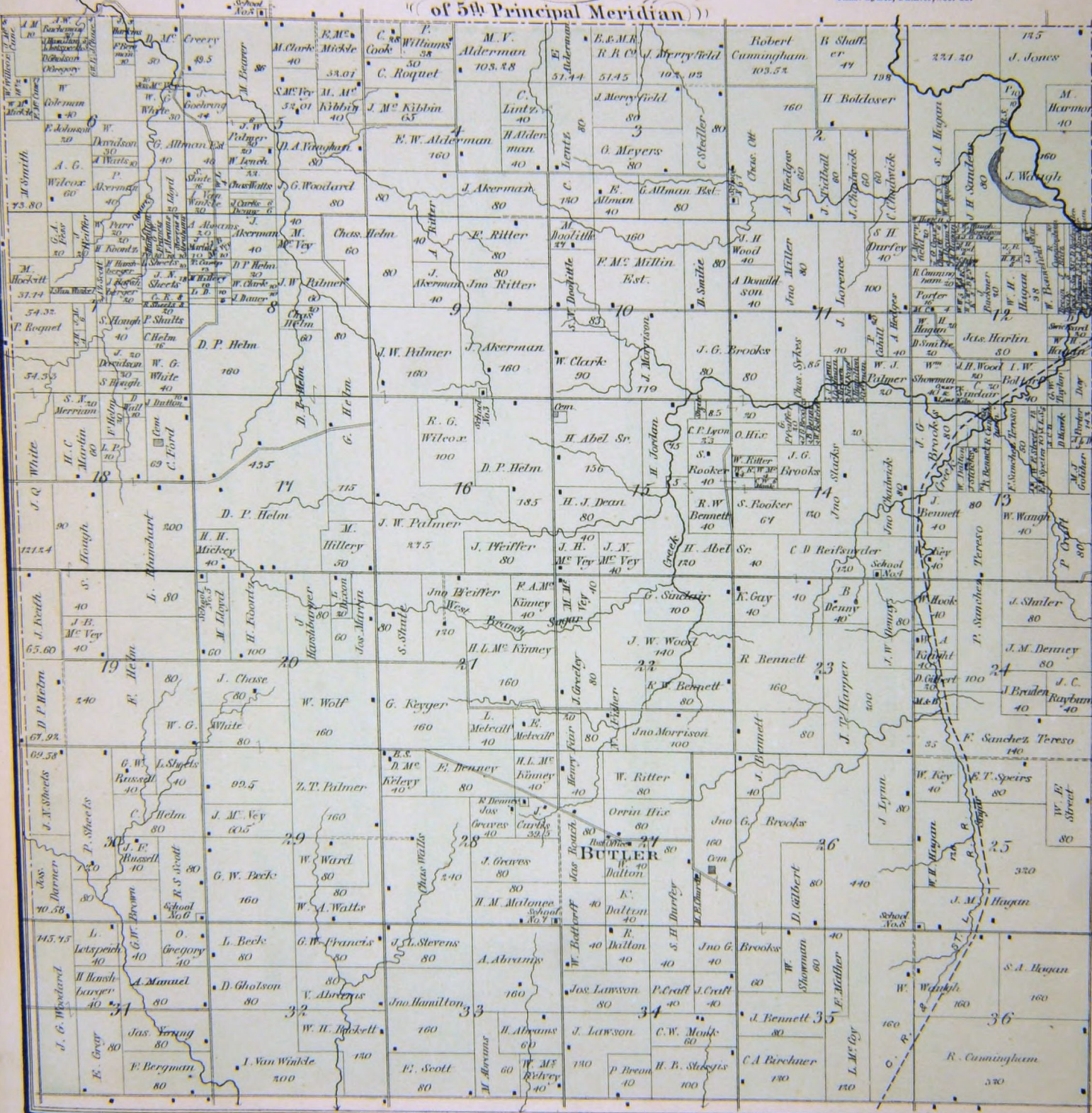


Township 74 North Range 13 West (of 5th Principal Meridian)

Scale 2 Inches to a Mile.

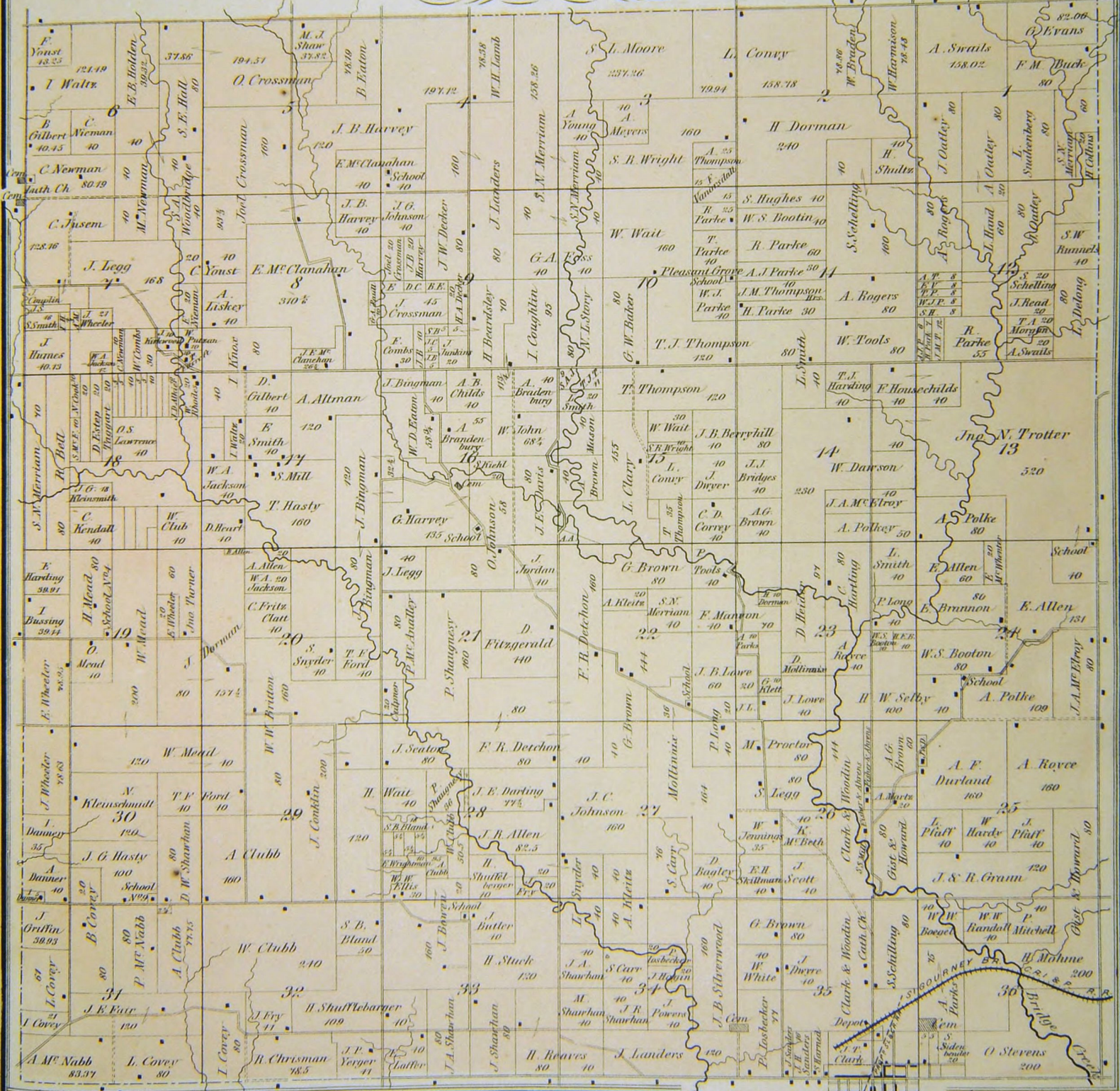
Business Directory.

Chas. Bykes, Painter, Sec. 11.



Township 76 North
Range 12 West
of 5th Principal Meridian

Scale 2 Inches to a Mile.

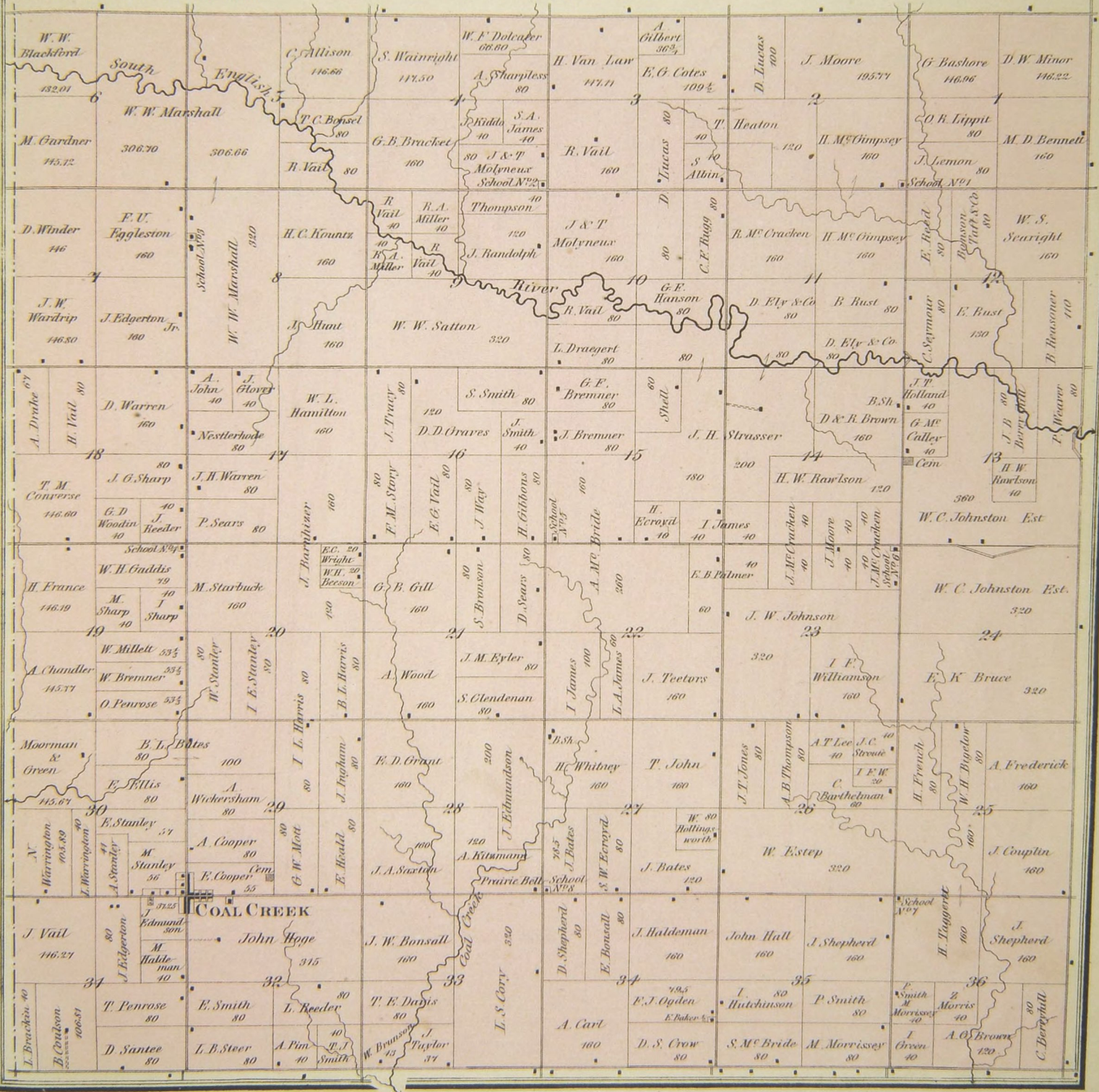


SIGOURNEY

PRAIRIE

Township 77 North, Range 13 West
of 5th Principal Meridian

Scale 2 Inches to a Mile.



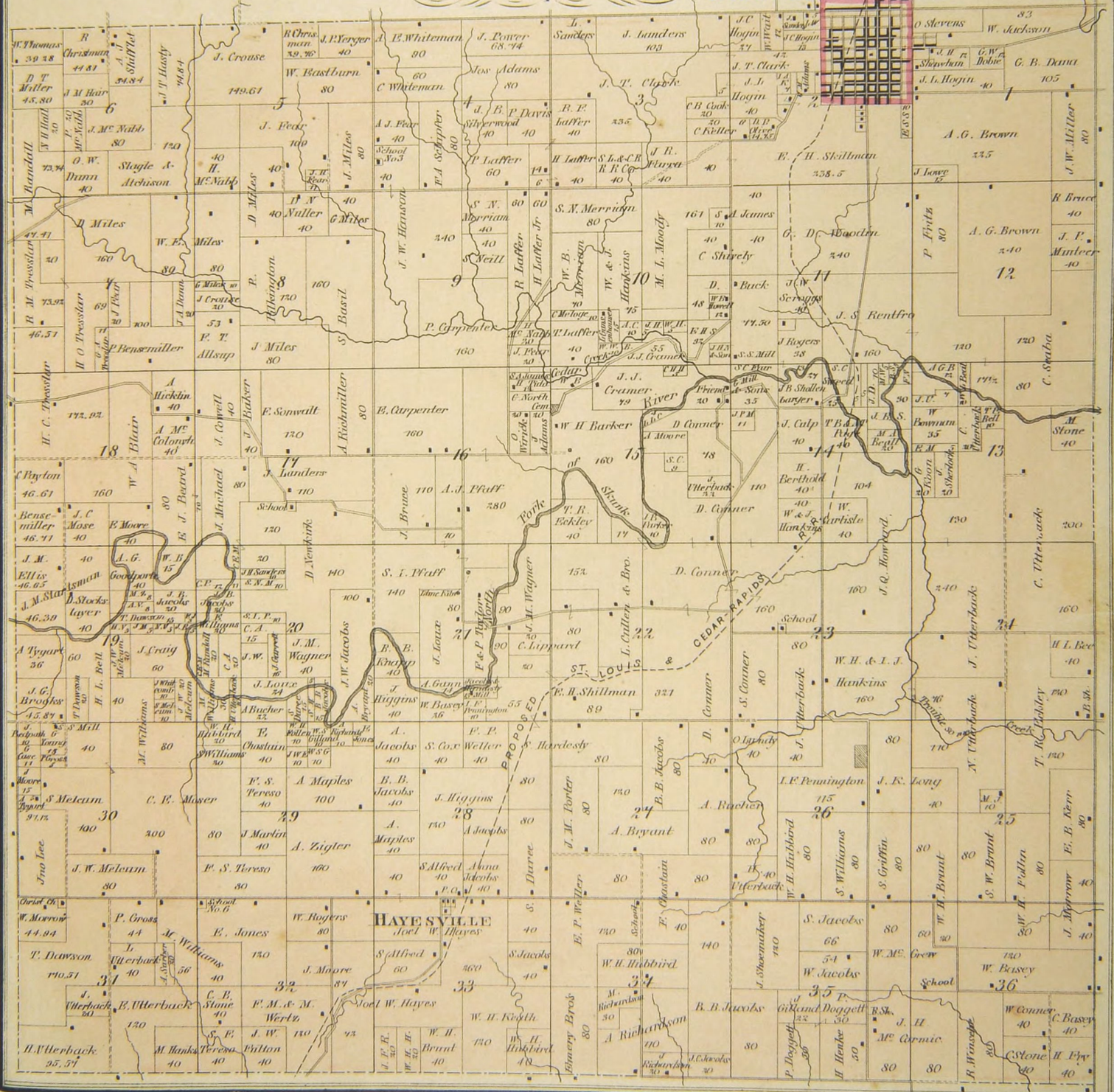
KEOKUK CO. ATLAS

Township 75 North
Range 12 West

Scale 2 Inches to a Mile.

of 5th Principal Meridian

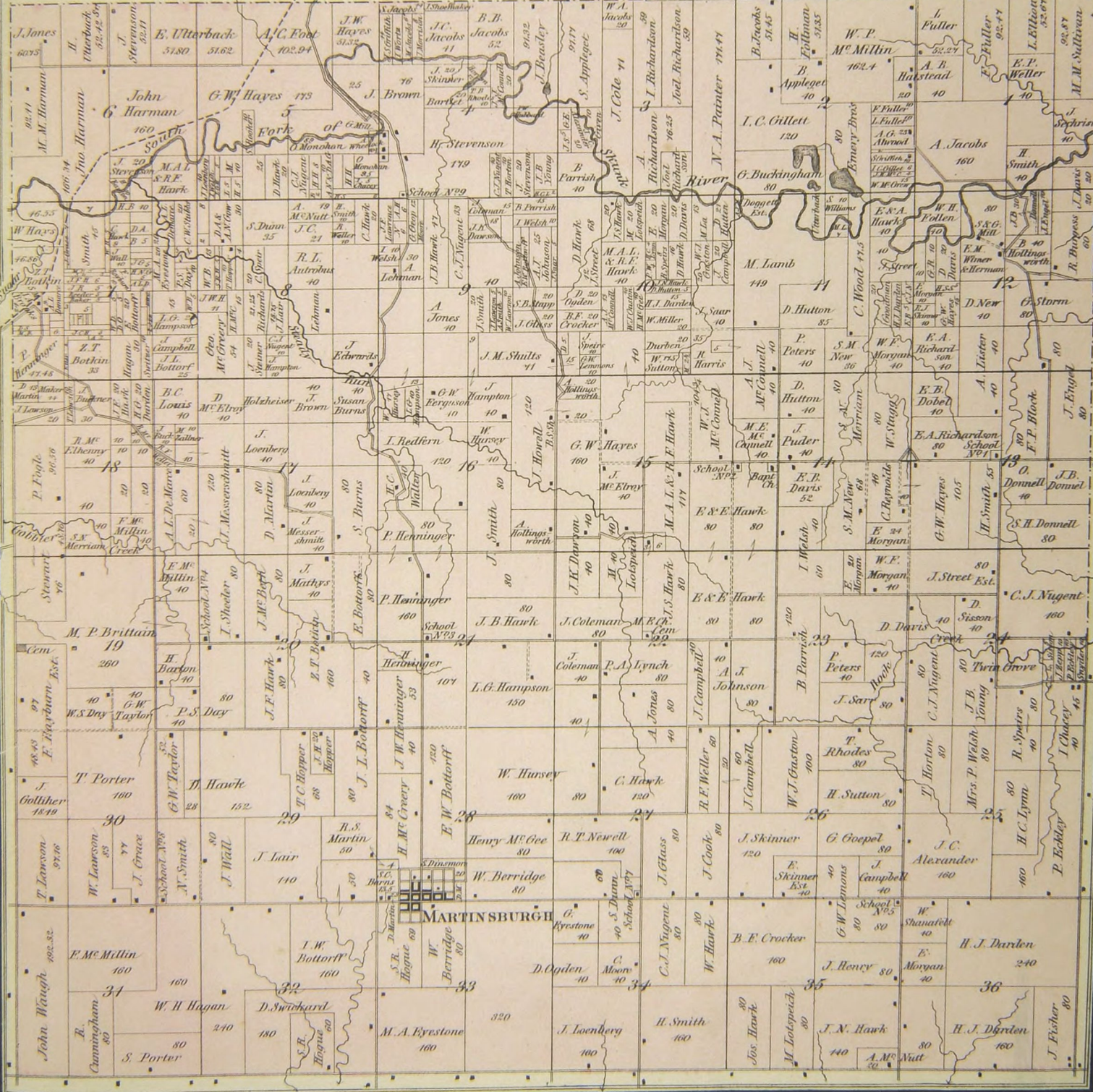
SIGOURNEY



Township 74 North
Range 12 West

(of 5th Principal Meridian)

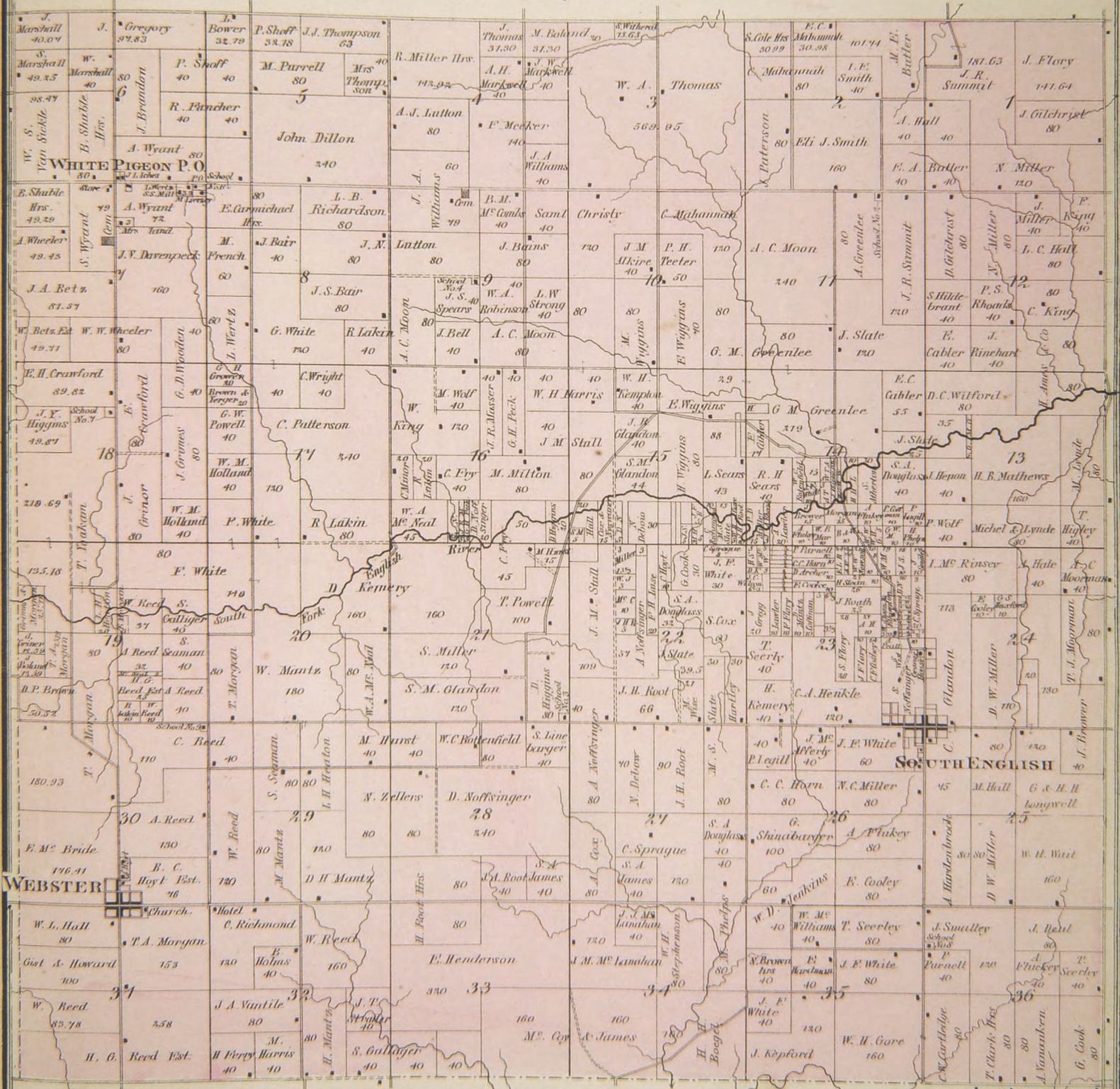
Scale 2 Inches to a Mile.



KEOKUK CO. ATLAS ENGLISH RIVER

Township 77 North, Range 11 West
of 5th Principal Meridian

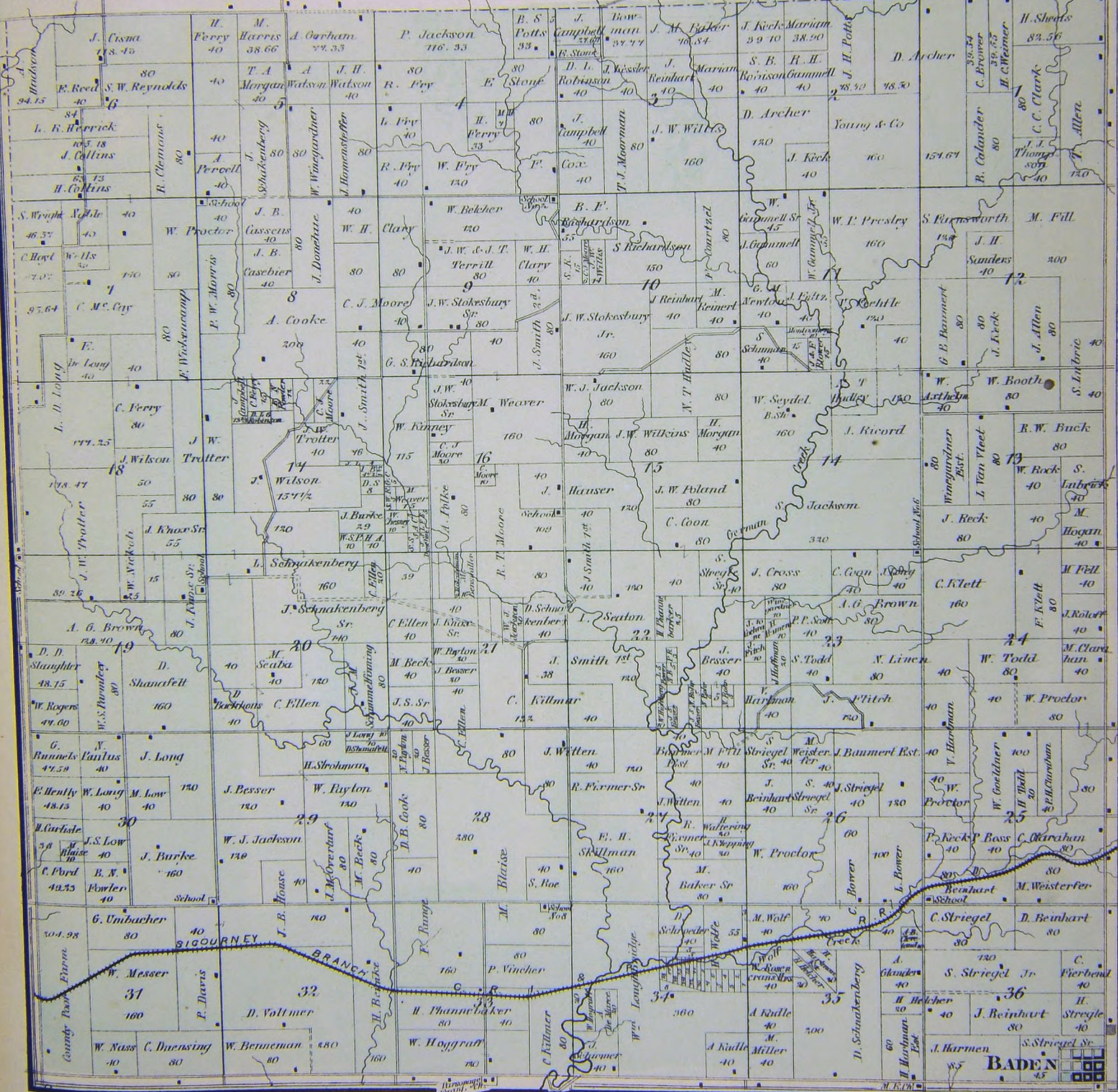
Scale 2 Inches to a Mile.



Township 76 North Range 11 West (of 5th Principal Meridian)

J. R. Hall, Steward of County Poor Farm. M. Blaise, Farmer, Contractor, and Builder, Sec. 28. W. Belcher, Farmer and Railroad Contractor, Sec. 9. J. B. House, Farmer and Stock Grower, Sec. 29. W. Payton, " " " " Sec. 29. D. Beinhart, " " " " Sec. 25. P. Witten, " " " " Sec. 28.

Scale 2 Inches to a Mile.



BADEN

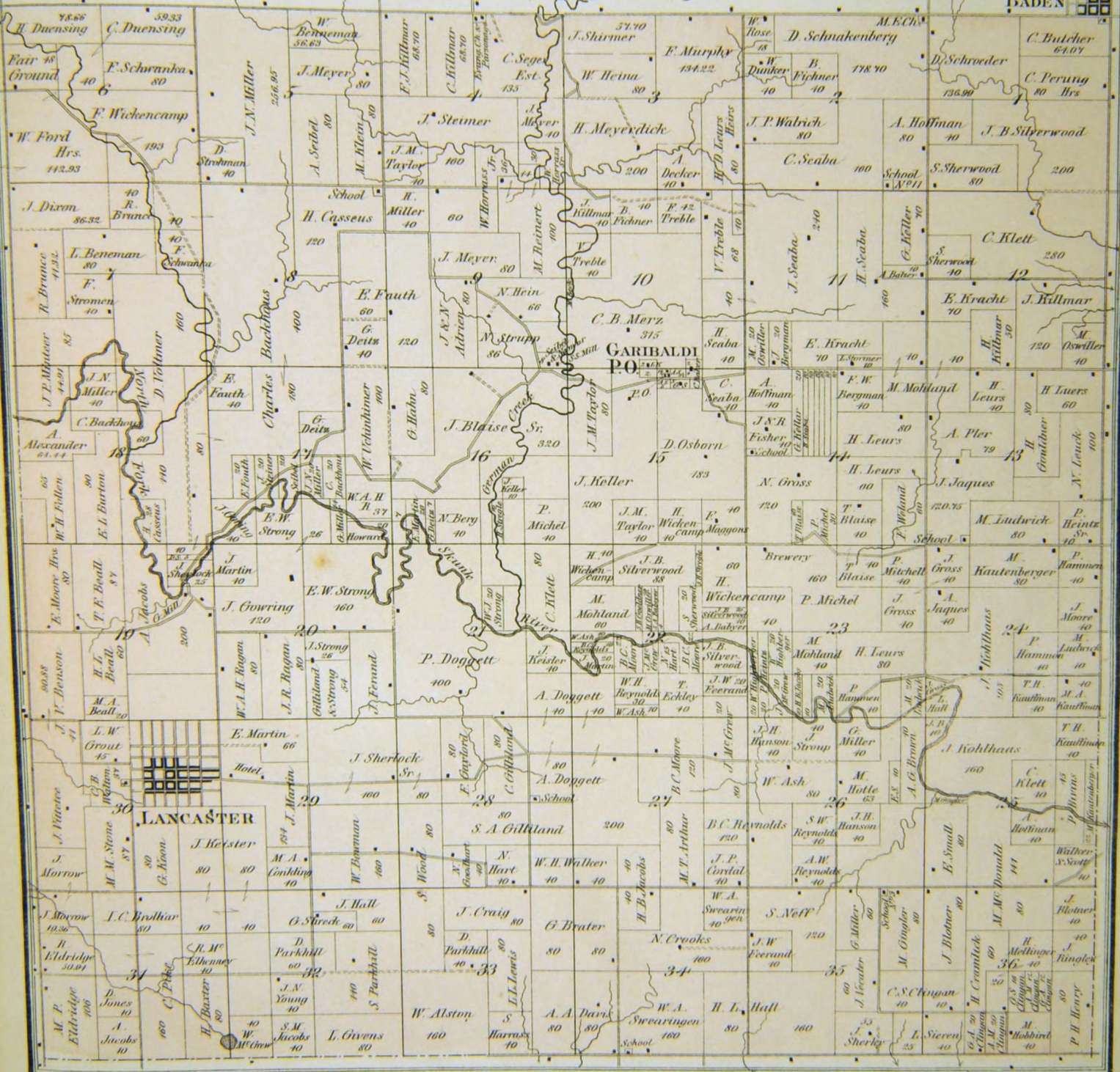
Township 75 North
Range 11 West
of 5th Principal Meridian

Directory.

P. Michel, Farmer and Proprietor of Brewery, Sec. 23.
H. Seaba, Farmer, Dealer, and Breeder of Thorough-
bred Stock, Sec. 11.

Scale 2 Inches to a Mile.

BADEN



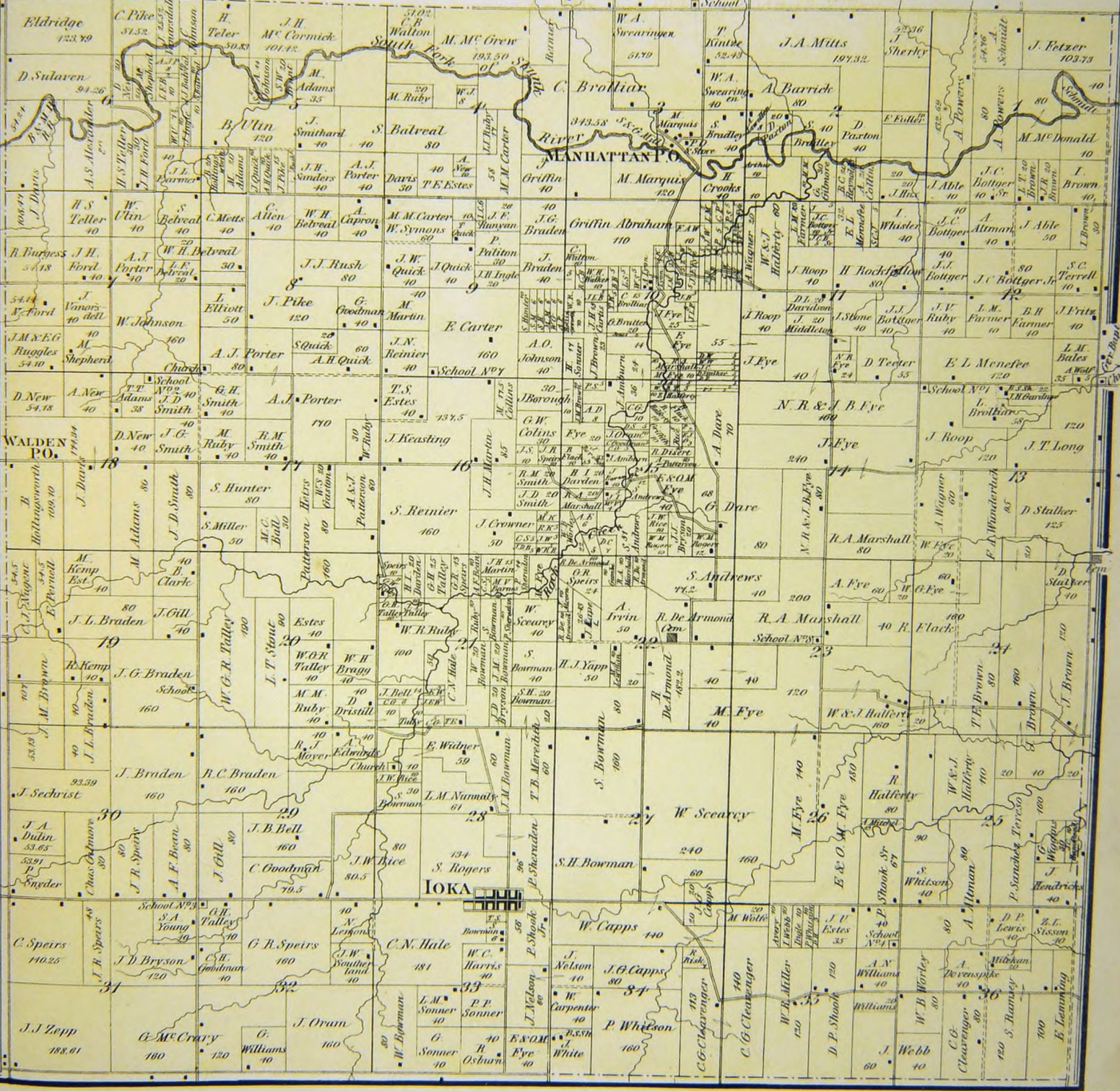
Jackson Township Directory.

KEOKUK CO. ATLAS

William Searcy, Farmer and Stock Dealer, Sec. 27.
 J. R. Speirs, " " " " " " 30.
 J. J. Zepp, " " " " " " 31.
 Jos. Nelson, " " " " " " 33.
 C. G. Cleaverger, " " " " " " 34.
 Robt. Haltery, " " " " " " 26.
 Chas. Speirs, " " " " " " 31.
 Jas. M. Brown, " " " " " " 19.
 H. J. Yapp, Assessor, Sec. 22.
 Andrew Irvin, Plasterer, Sec. 22.

Township 74 North
 Range 11 West
 (of 5th Principal Meridian)

A. R. Patterson, Farmer and Stock Grower, Sec. 17.
 Peter Sanchez Tereso, Harness Maker, Sec. 25.
 T. B. Merdeth, Town Clerk, Sec. 28.
 M. Marquis, Proprietor Manhattan Mills, Sec. 3.
 C. Broliar, Farmer and Stock Dealer, Sec. 3.
 G. H. Smith, Attorney-at-Law, U. S. Claim Agent, Notary Public, and Insurance, Walden P. O.
 J. Amburn, Proprietor Lime Kiln, Sec. 15.
 Jas. Davis, Postmaster, Walden.
 W. G. R. Tally, Attorney-at-Law, and Farmer, Sec. 20.
 J. Borough, Proprietor Lime Kiln, Sec. 15.

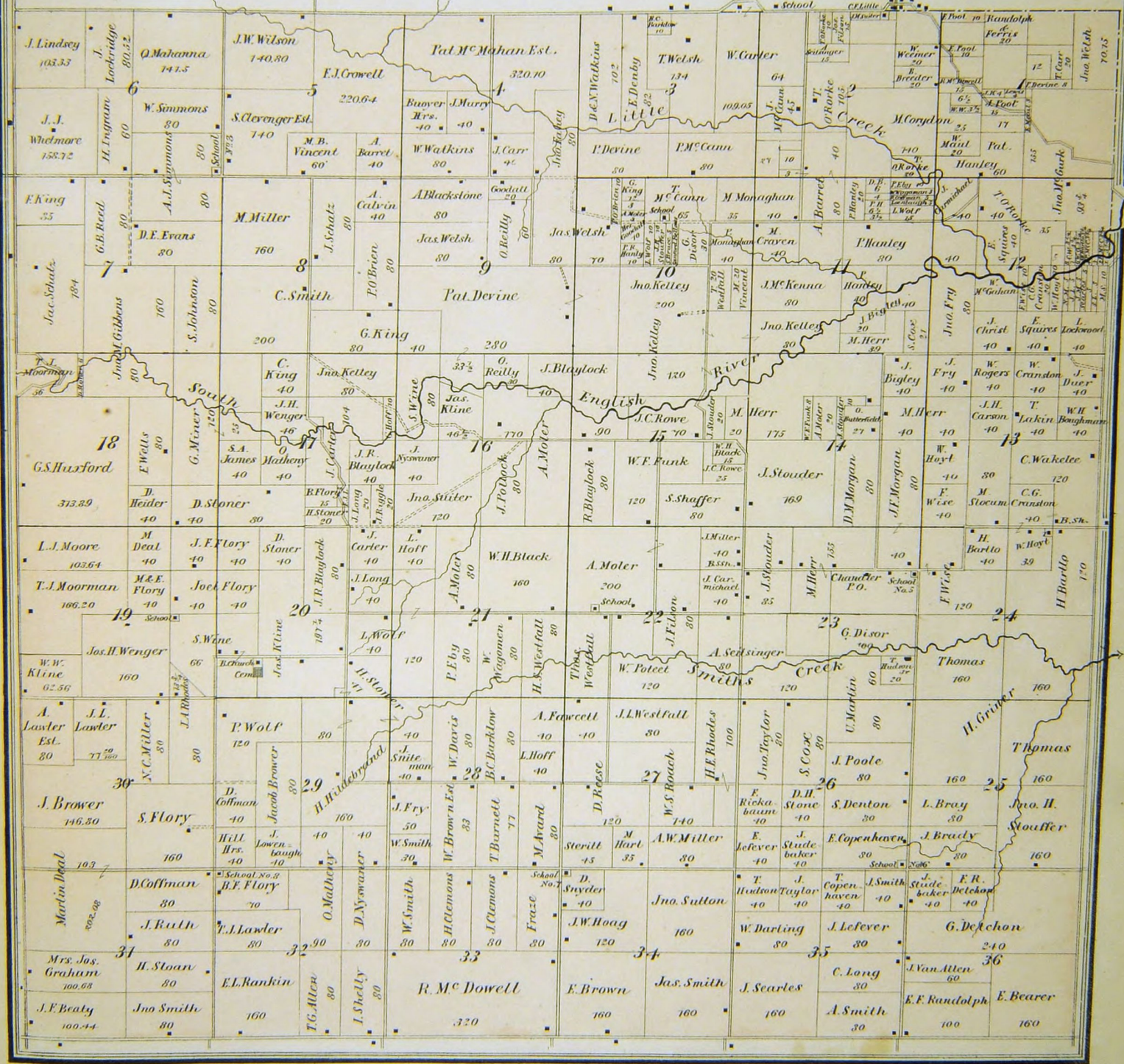


LIBERTY

Township 77 North, Range 10 West
of 5th Principal Meridian

Scale 2 Inches to a Mile.

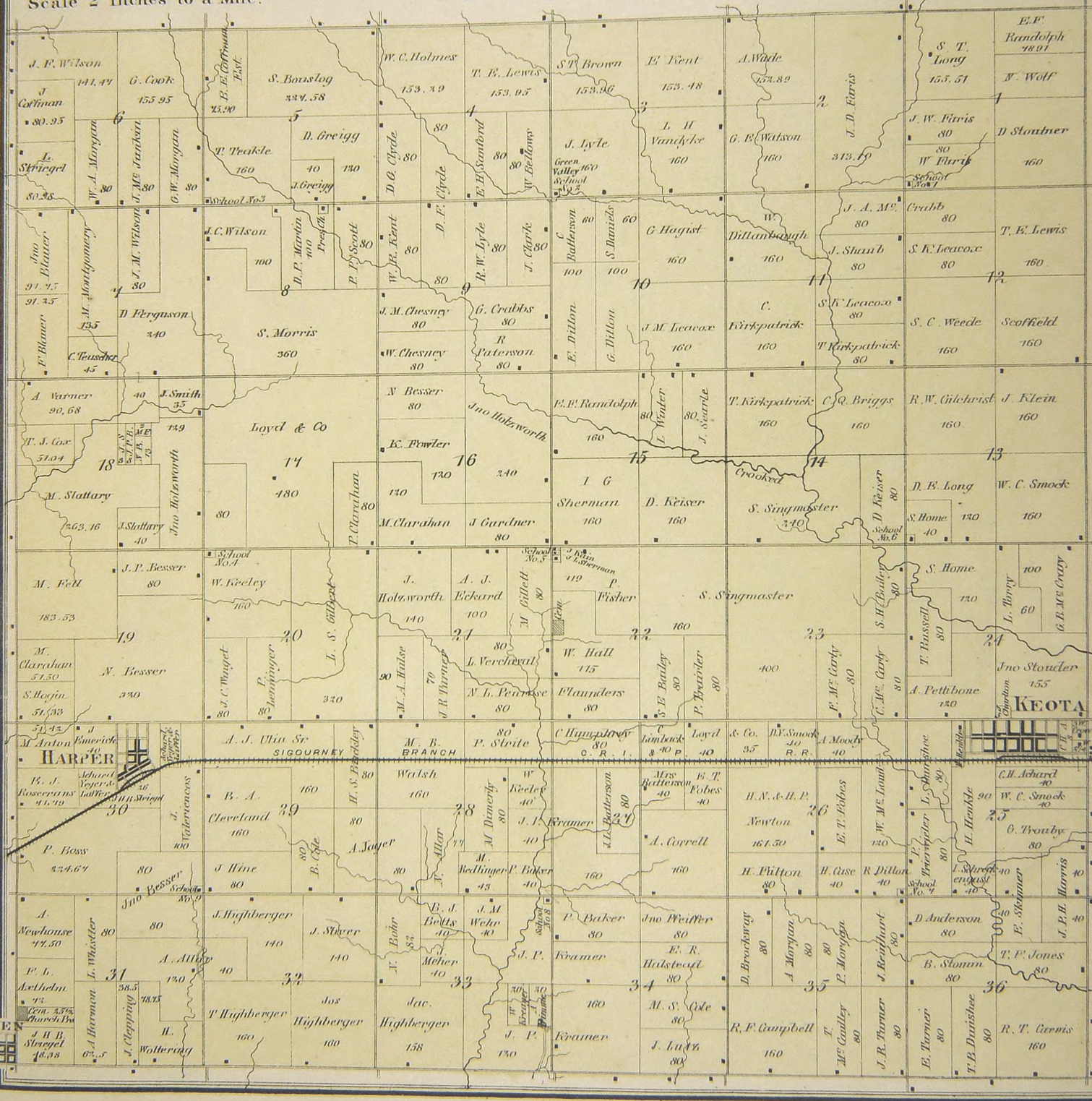
HINKLEVILLE
FOOT P.O.



LA FAYETTE

Township 76 North, Range 10 West
of 5th Principal Meridian

Scale 2 Inches to a Mile.

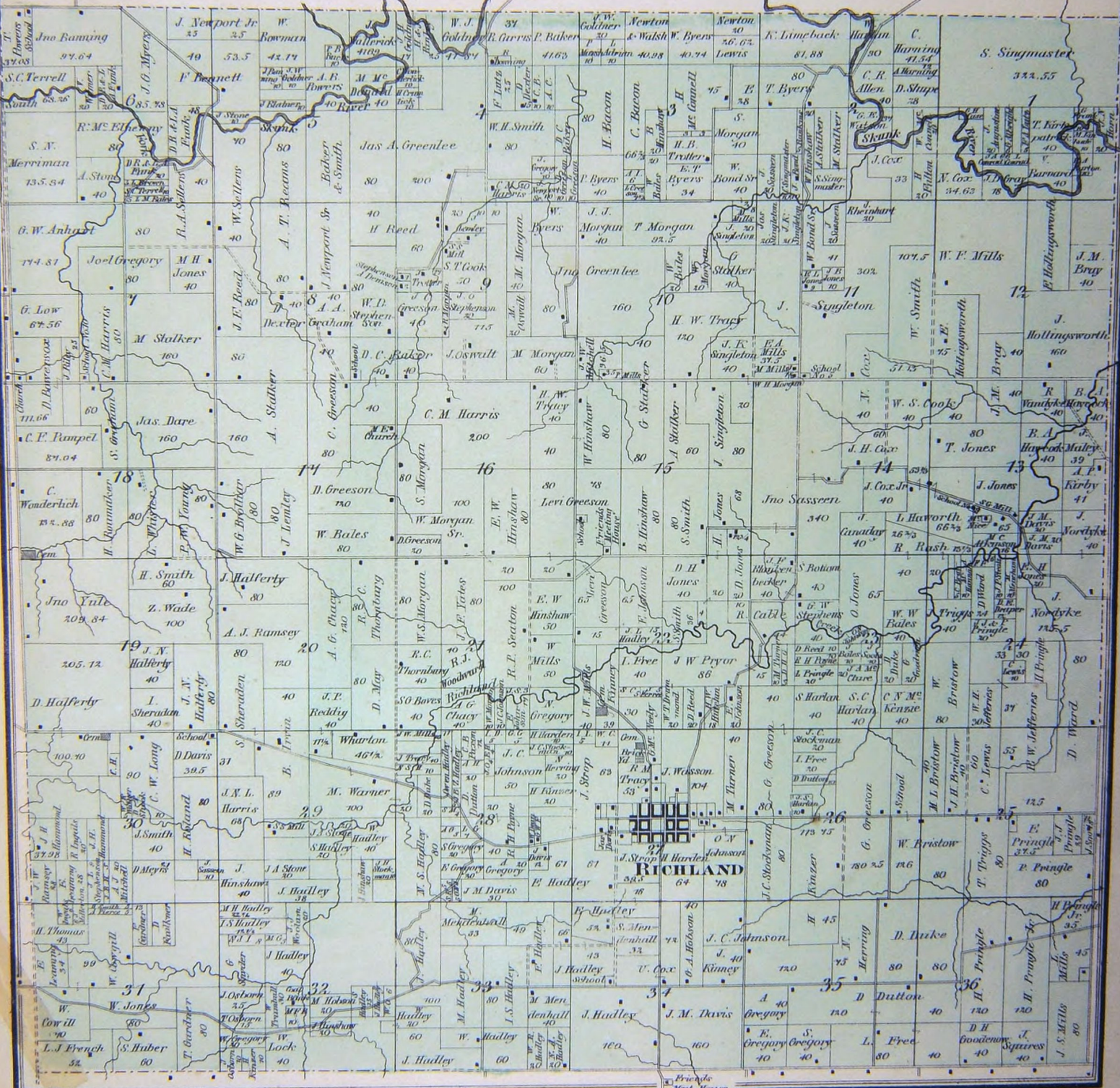


BADEN

RICHLAND

Township 74 North, Range 10 West
of 5th Principal Meridian

Scale 2 Inches to a Mile.



KEOTA *J. Stouder*

Scale 500 feet to an inch

Keota Business Directory.

<p>F. M. Israel, Dealer in Clothing, Hats and Caps, Trunks, Valises, and Gents' Furnishing Goods.</p> <p>Stouder, Son & Co., Dealers in Dry Goods, Groceries, Clothing, Hats, Caps, Boots, Shoes, etc. etc.</p> <p>D. Sidey, General Merchandise.</p> <p>J. S. Kulp, Dealer in Drugs and Medicines, Paints, Oils, and Lamp Goods.</p> <p>Brown & Storey, Proprietors Stiles House.</p> <p>Wm. Brown, Proprietor Lindie House.</p> <p>Ash & Bro., Proprietors Restaurant, Saloon, and Billiard Hall.</p>	<p style="text-align: center;"><i>C. H. Achard</i></p> <p>D. McFarlane, Physician and Surgeon.</p> <p>Isaac Farley, Attorney-at-Law.</p> <p>F. M. Smock, Keota Wagon and Repair Shop.</p> <p>Chas. Hinman, Wagon and Repair Shop; Buggles made to order.</p> <p>J. W. Stewart, General Stock Buyer and Shipper.</p> <p>D. V. Smock, Minister, Sec. 26, La Fayette Township.</p> <p>L. H. Vanduyke, Farmer, Sec. 3, " "</p> <p>C. F. Singmaster, Farmer and Stock Raiser, Sec. 14, La Fayette Township.</p>
---	--

MARTINSBURGH

Martinsburg Business Directory.

<p>I. W. Bortorf, Dealer in Dry Goods, Groceries, and General Merchandise.</p> <p>W. J. Gaston, Dealer in Dry Goods, Groceries, and General Merchandise.</p> <p>James Wall, Proprietor of Iowa Hotel.</p> <p>S. Dinsmore, Wagon Maker, and Proprietor of Vineyard.</p> <p>J. D. Heury, Physician and Surgeon.</p> <p>W. D. Mallonee, Physician and Surgeon.</p> <p>A. H. Wheelock, Proprietor Grace Mills, Sec. 4, T. 74, R. 12 W.</p> <p>A. L. Demaree, Proprietor Steam Sawmill, Sec. 7, T. 74, R. 12 W.</p>	<p style="text-align: center;"><i>W. Berridge</i></p>
--	---

PETERSBURGH

Directory.

<p>L. S. Dunbar, Dealer in Dry Goods and General Merchandise.</p> <p>McCune & Standing, Proprietors of What Cheer Flouring Mills, and Dealers in all kinds of Flour and Feed.</p> <p>Wm. Armstrong, Proprietor of What Cheer Hotel and City Meat Market.</p>	<p style="text-align: center;"><i>J. R. Pratt</i></p> <p>C. Hoover, Physician and Surgeon.</p> <p>Samuel Howley, Proprietor of What Cheer Coal Works.</p> <p>Richard Lamb, Proprietor of Black Diamond Coal Works.</p> <p>William France, Proprietor of Nanti Glow Coal Works.</p>
--	--

SOUTH ENGLISH

Scale 30 Rods to an inch

South English Directory.

<p>A. Hale, Physician and Surgeon.</p> <p>M. C. Hildebrand, Physician and Surgeon.</p> <p>W. W. Newsome, " "</p> <p>J. F. White, Notary Public, and Dealer in General Merchandise.</p> <p>Coffman, Hildebrand & Co., Dealers in Drugs and Medicines, Paints, Oils, Glass, &c. Also, Wines and A. Hall, Farmer, Stock Broker, and Dealer in Liquors for medicinal purposes.</p> <p>Shotts & Brown, Editors and Publishers of the Western Herald.</p>	<p>P. D. Miller & Co., Dealers in Hardware, Pumps, Wagons, Buggles, and First-class Farm Machinery.</p> <p>C. D. Kimball, Dealer in Stoves and Tinware.</p> <p>C. F. Cosby, Insurance Agent, and Carpenter and Joiner.</p> <p>C. Richmond, Farmer, and Proprietor of Maple House, Sec. 32.</p> <p>Wertz & Son, Proprietors of Steam Sawmill; also, Carpenters and Joiners, Sec. 7.</p> <p>A. Hall, Farmer and Stock Broker, Sec. 1.</p> <p>D. W. Miller, Farmer, Dealer, and Breeder of Fine Stock, Sec. 24.</p> <p>T. Morgan, Farmer and Stock Dealer, Sec. 30.</p> <p>C. Reed, Farmer and Stock Grower, Sec. 29.</p>
---	--

COAL CREEK

Coal Creek Directory.

<p>I. E. Stanley, Dry Goods, Groceries, and General Merchandise.</p> <p>Branson & Bremner, Dry Goods, Groceries, Drugs, Medicines, and General Merchandise.</p> <p>T. J. Smith, Blacksmith.</p>	<p>A. Cooper, Propagator and Dealer in General Nursery Stock, Sec. 29, Prairie Township.</p> <p>D. S. Crow, Veterinary Surgeon, Sec. 34, Prairie Tp.</p> <p>J. D. Davis, Physician and Surgeon, Sec. 30, Prairie Township.</p>
---	--

SIGOURNEY BUSINESS DIRECTORY.

County Officers.

- R. S. Sampson, District Judge.
- L. Hollingsworth, Auditor.
- M. Wightman, Clerk.
- J. Q. Howard, Treasurer.
- J. M. Jones, Recorder.
- A. Stranahan, Sheriff.
- H. M. Todd, Superintendent of Common Schools.

Abstracts.

McCoy & James, Real Estate and Loan Agents. Conveyancing done, collections made, taxes paid, titles examined and written, or oral abstracts furnished. Have a complete, and the only set of Land Abstract Books in the county. Office in the Court-house.

Bank.

First National Bank. Jos. Keck, Pres.; G. D. Woodin, Vice-President; I. A. Keck, Cashier. Does a general Banking Business; Capital, \$50,000. N. E. cor. Public Square.

Attorneys-at-Law.

Woodin & McJunkin; office in new Bank Building. Harned & Fonda; office over John C. Hegin's store. Mackey & Donnell; office in Johnston's Block, north side Public Square. Ben. McCoy; office over Barnes' Grocery Store. R. L. Donnell; office over Achard's store. Chas. M. Holton; office opposite Little House.

Hotels.

Little House, L. H. Keyes, Proprietor. Beatty House, Thos. Beatty, Proprietor. Union House, A. Gann, Proprietor. Sigourney House, T. S. Patton, Proprietor. Ben Franklin House, J. B. Nollenbarger, Proprietor.

Editors and Publishers.

- J. W. & F. M. Havens, Publishers of the SIGOURNEY News.
- A. J. Kenney, Editor Iowa Review.

Merchants.

C. H. Achard, Variety Store, Dealer in Groceries and Provisions, Boots and Shoes, Queensware, Stone and Wooden Ware, Notions, Toys, and Fancy Goods. Also, proprietor of all unsold lots in the town of Keota, Iowa.

Jno. C. Hegin & Co., established 1848. Dealers in Staple and Fancy Dry Goods, Notions, Hats, Caps, Boots and Shoes, and Clothing. Also, Groceries, Crockery, etc.; west side Public Square.

J. S. White, Chicago Store, Wholesale and Retail Dealer in Dry Goods, Groceries, and Yankee Notions. F. A. Schlipfer, Dealer in General Merchandise.

Wm. D. Hoffman, Dealer in Groceries, Glass, and Queensware.

P. S. Woods, Dealer in all kinds of Groceries; store near Depot.

E. Ladner & Bro., City Drug Store, Dealers in Drugs, Medicines, Stationery, Books, Paints, Oils, Dye-Stuffs, and Notions.

S. L. Corbin & Co., Dealers in Stores, Tinware, and House Furnishing Goods, north side Public Square.

Agents.

W. D. Houghland, County Agent for the Singer Sewing Machine Co.

W. B. Sternum, Agent for Wheeler and Wilson Sewing Machines.

H. H. Crocker, Insurance Agent.

J. M. Adams, U. S. Express Agent; also, Fire Insurance Agent.

E. M. Mabon, Agent C. R. L. & P. Railway.

Physician.

A. A. Davis, Physician and Surgeon.

Livery.

W. G. Paul, Proprietor Livery, Sale, and Feed Stables. One-horse line to and from the cars. Passengers conveyed to all parts of the State.

Lash & Shawhan, Proprietors City Livery Stable, East of First National Bank. Horses, Buggies, and Carriages furnished. Trusty saddle horses for ladies. Complete outfit furnished to picnics and pleasure parties. Charges reasonable.

Grain and Stock Dealers.

A. E. Lowe, Grain Dealer.

F. J. Clarke, General Dealer in Stock. Will pay the highest market price for Hogs, Cattle, and Sheep, at all seasons.

Mills.

Walker & Bro., Proprietors Sigourney Woolen Mills. Friend & Sons, Proprietors Sigourney Flouring Mills. Highest cash price paid for wheat at all times.

Lumber Dealers.

Amos Schott & Co., Dealers in Lumber, Lath, Shingles, Doors, Sash, &c. Office and Yard, North Main St.

J. Eyrson & Sons, Dealers in Lumber, Shingles, Lath, Doors, Windows, Building Paper, &c. Office and Yard, North Jefferson St.

Contractors and Builders.

J. H. Neas & Son, Contractors and Builders; also, proprietors Brick Kiln.

C. E. Moser, Contractor and Builder. Sec. 12.

Barbers.

T. Jackson, Proprietor First-class Barber Shop, S. W. cor. Square.

T. H. M. Benton, Proprietor First-class Barber Shop, near N. E. cor. Square.

Blacksmiths, Wagon, and Carriage Makers.

H. Rogers, Manufacturer of Wagons, Carriages, and Buggies. Repairing promptly done; North Main St.

R. Adams, Blacksmith Shop, North Main St. Is prepared to do all kinds of work in that line.

T. R. Eckley, Proprietor Blacksmith and Wagon Shop, Sec. 24.

Saloons.

F. Fritz, Proprietor Bull Run Saloon, at Depot. Beer always fresh. Choice wines, cigars, and eatables constantly on hand for the accommodation of patrons.

I. H. Cather, Proprietor of Billiard Saloon. Keeps choice wines and cigars.

J. Bertsch, Beer, Wine, and Billiard Hall.

T. Namur, Beer, Wines, and Cigars.

J. Haughinbery, Billiard Hall.

Miscellaneous.

J. H. Shawhan, Dealer in Agricultural Implements and Farm Machinery.

D. P. Yoder, Jeweller and Watchmaker, Dealer in all kinds of Musical Instruments, east side Square.

Chas. Hebeuer, Manufacturer and Dealer in Foreign and American Marble, Monuments, Tombs, Headstones, Tablets, &c., of the latest designs. Scotch and American granite monuments furnished to order.

G. E. Stoenner, Manufacturer of Boots and Shoes. Shop under First National Bank.

J. P. Mathes, Butcher and Stock Dealer.

R. McClenahan, Postmaster.

G. G. Kenwright, Proprietor Variety Store at Hayesville.

P. Taylor, Proprietor Lime Kiln, Sec. 21.

J. Louis, " " " " Sec. 21.

J. W. Jacobs, " " " " Sec. 29.

Wm. H. & I. J. Hankins, Farmers and Stock Raisers, Sec. 21.

J. H. McCormick, Proprietor Blacksmith Shop, Sec. 35.

LANCASTER



TALLEYRAND



Lancaster Business Directory.

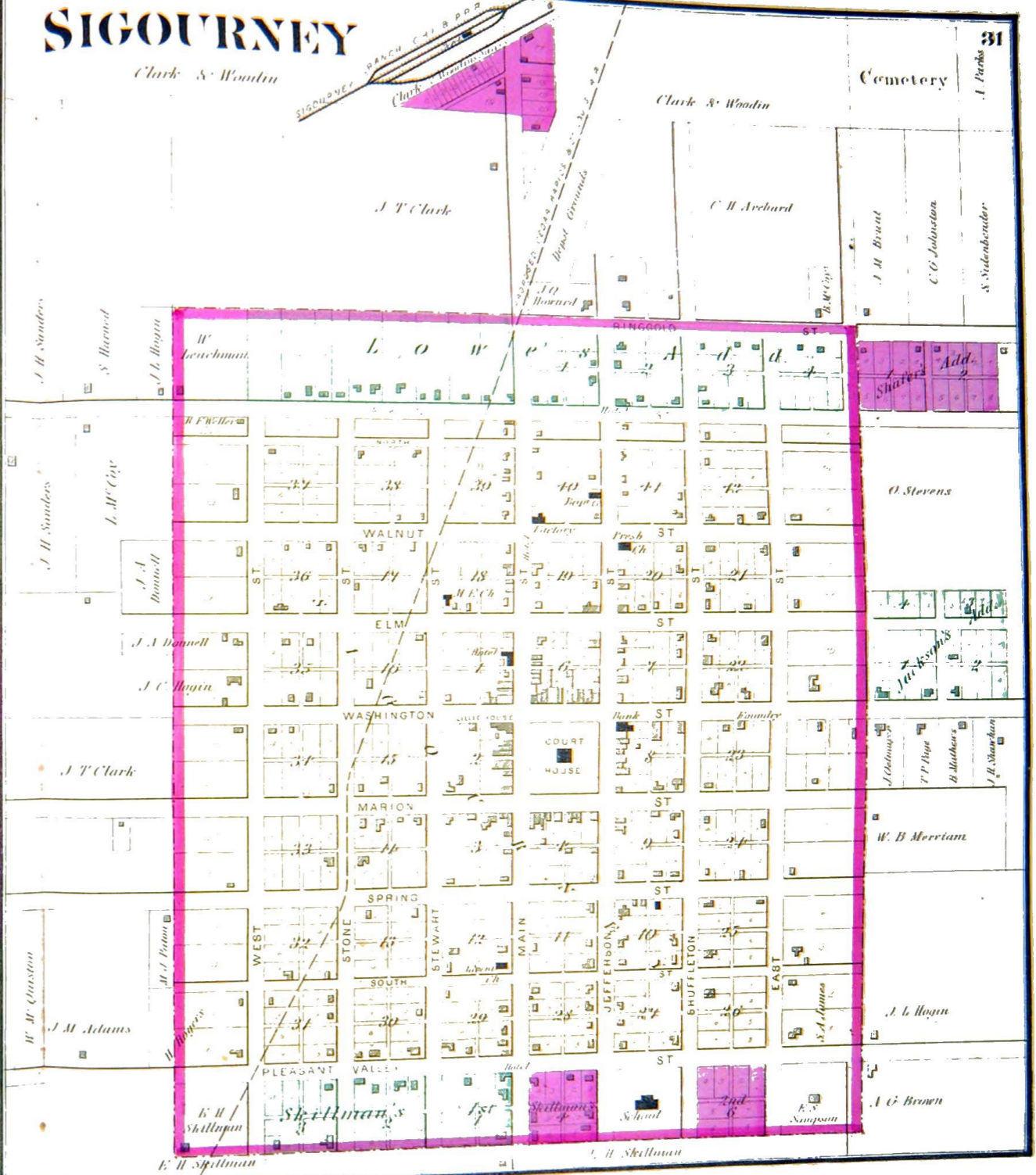
- G. Miller, Physician and Surgeon.
- F. Follman, Proprietor of Variety Store.
- E. Wood, Lawyer.
- J. Martin, Proprietor of Hotel in Sec. 29.
- A. Jacobs, " " " " Jacobs' Flouring Mill, Sec. 19.
- B. C. Moore, Justice of the Peace, Sec. 27.
- I. C. Brothman, " " " " and School Teacher, Sec. 31.
- G. W. Goodhart, Contractor and Builder, Sec. 28.

Talleyrand Business Directory.

- S. Ford & Son, Dealers in Drugs, Books, and Fancy Groceries.
- S. E. Johnson & Bro., Dealers in General Merchandise.
- N. Mendenhall, Proprietor Talleyrand House.
- Jas. D. Gray, Physician and Surgeon.
- H. H. Allen, Manufacturer of and Dealer in Harness, Collars, Whips, Roles, Blankets, &c.
- John Brier, Proprietor City Meat Market.

SIGOURNEY

Clark & Woodin



IOKA

S. Rogers Scale 25 Rods to an Inch P. Sheraden



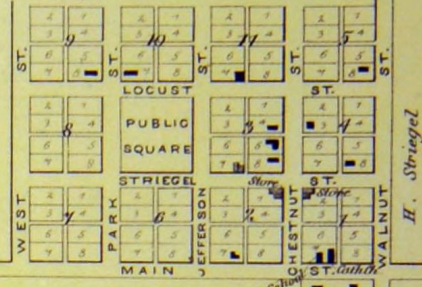
A. Ioka
 B. Scisson's Add. to Ioka
 C.

Ioka Business Directory.

S. Rogers, Physician and Surgeon.
 Saml. Bowman, Broker.

BADEN

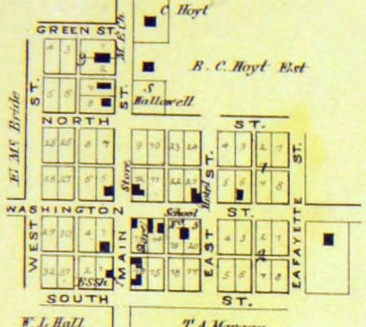
S. Striegel Scale 30 Rods to an Inch



Baden Directory.

R. L. Jay, Physician and Surgeon.
 P. Turk, " " "
 S. Striegel, Jr., Proprietor of Saloon, and Dealer in Notions.
 M. Leuck, Proprietor of Boarding-house and Saloon; also, Dealer in Groceries.

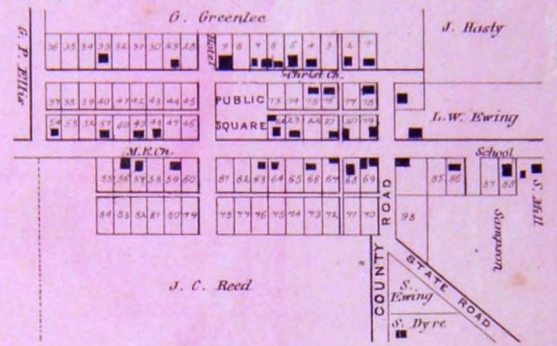
WEBSTER



Webster Directory.

J. M. Anderson, Physician and Surgeon.
 J. P. Baughman, " " "
 S. Hallowell, Dealer in General Merchandise.

SPRINGFIELD



Springfield Directory.

C. Moore, Dealer in Dry Goods, Clothing, Boots and Shoes, Hats and Caps, Groceries, Hardware, Queensware, Notions, &c. &c.
 C. C. Wilson, Druggist and Bookseller; also, Dealer in Dry Goods and General Merchandise; also, Physician and Surgeon.
 G. P. Ellis, Land and Collecting Agent.
 Enoch Shuey, Carpenter and Builder.

HARPER

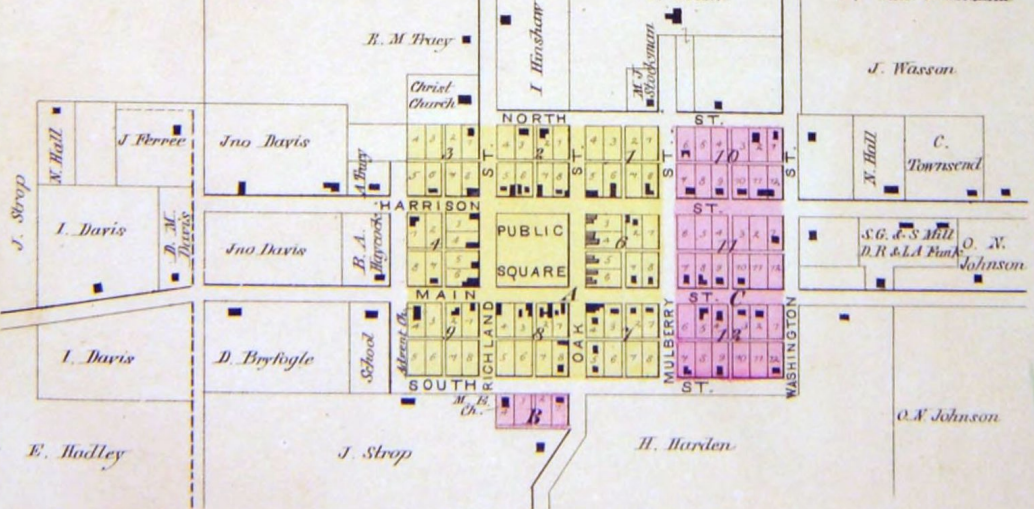


Harper Business Directory.

P. Hartman, Dealer in Dry Goods, Groceries, Queensware, Hats, Caps, Boots, Shoes, Hosiery and Gloves; also, Drugs, Medicines, Paints, Oils and Varnishes, Table and Pocket Cutlery, etc. etc.
 Hoffman & Bro., Dealers in Boots, Shoes, and Leather, Groceries, Glass and Queensware, Hats, Caps, and Buck Goods, Saddlery Hardware, &c. &c.
 J. H. B. Striegel, Dealer in Hardware, Glass, Paints, Oils, Wagon Lumber, Pumps, etc.
 I. G. Fetgen, Dealer in Lumber.
 H. L. Salisbury, Proprietor Harper House, and Stock Dealer.
 John Fuls, Proprietor Restaurant and Saloon; also, Notary Public.
 C. Merten, Proprietor Billiard Saloon and Restaurant.
 Geo. Klett, Manufacturer of Wagons, Cutters, Sleighs, &c.; also, Painting and Horseshoeing done to order.
 H. C. Viteloo, Butcher and Stock Dealer.
 J. F. Richardson, Physician and Surgeon.
 L. S. Gilbert, Farmer and Grain Dealer, Sec. 20, La Fayette Township.

RICHLAND

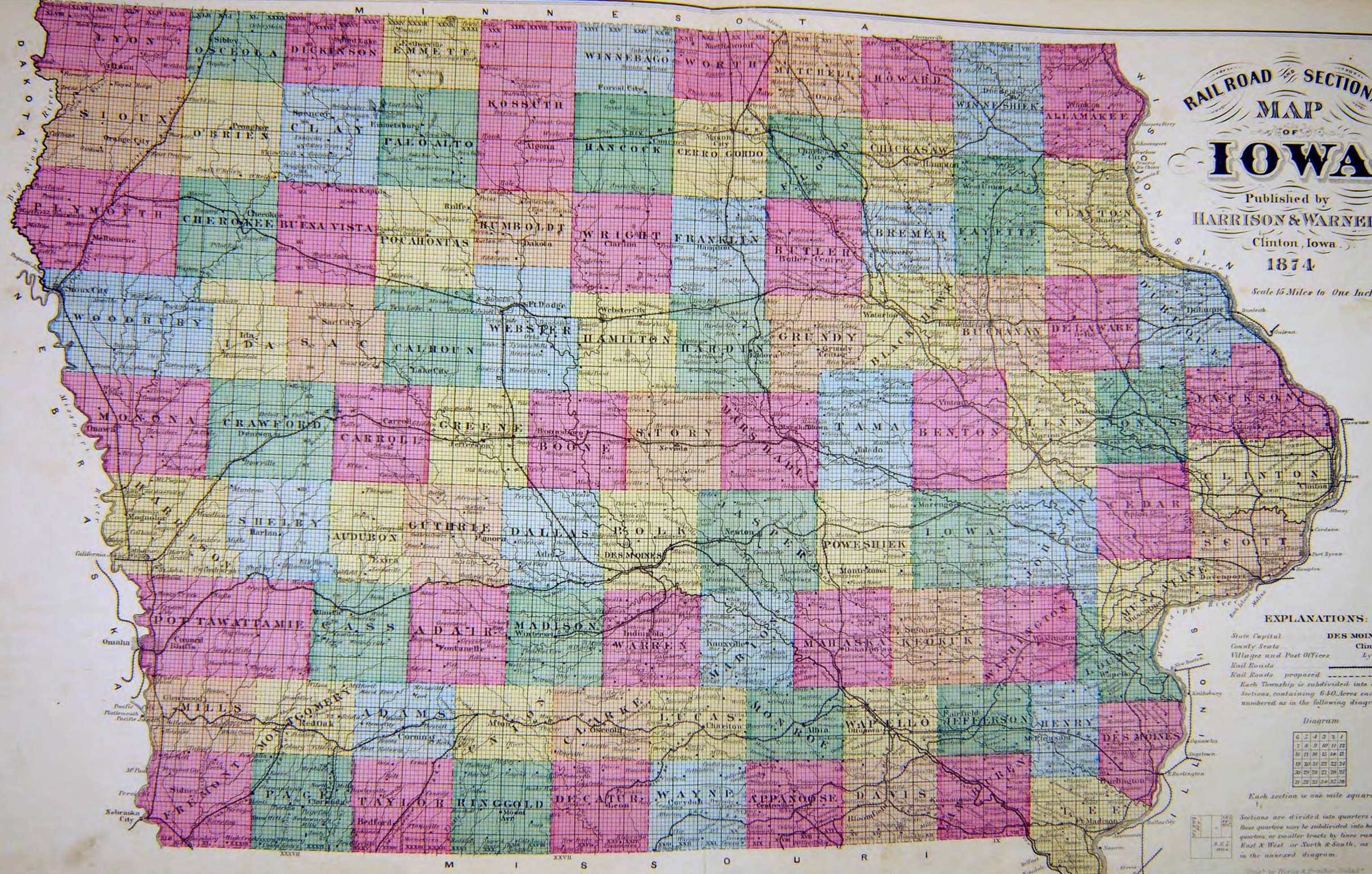
Scale 30 Rods to an Inch



Richland Directory.

R. H. Payne, Physician and Surgeon.
 H. A. Swayze, " " "
 D. R. & L. A. Funk, Proprietors Willow Mills, Willow Heights, on Skunk River.

A, Richland
 B, W.S. Parlin's Add.
 C, Add. to Richland



RAIL ROAD SECTIONAL MAP OF IOWA
 Published by **HARRISON & WARNER,**
 Clinton, Iowa.
 1874
 Scale 15 Miles to One Inch.

EXPLANATIONS:

- State Capital **DES MOINES**
- County Seats **Clinton**
- Villages and Post Offices **Lyon**
- Rail Roads **—**
- Rail Roads proposed **- - - - -**
- Each Township is subdivided into 36 sections, containing 360 acres each and numbered as in the following diagram.

Diagram

1	2	3	4
5	6	7	8
9	10	11	12
13	14	15	16
17	18	19	20
21	22	23	24
25	26	27	28
29	30	31	32
33	34	35	36

Each section is one mile square

Sections are divided into quarters of 90 acres, these quarters may be subdivided into halves and quarters, or smaller tracts by lines running East & West or North & South, as shown in the annexed diagram.

